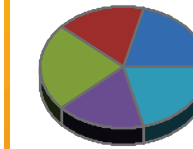


Household Type



- Couple with Children
- Couple without Children
- Lone Parent
- One Person
- Multiple Family


Source: Statistics Canada, 2011

Landbase

- Community
- Trans Canada
- Provincial Highway
- Railway
- Watercourse
- Waterbody
- First Nation Lands
- Provincial Park
- City
- Rural Municipality

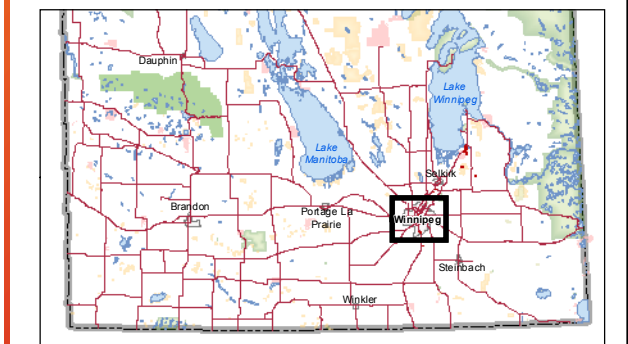
Areas

- Winnipeg Central
- Winnipeg East
- Winnipeg North
- Winnipeg South
- Winnipeg West



Notes

1. Coordinate System: NAD 1983 UTM Zone 14N
2. Base features produced by Natural Resources Canada, Province of Manitoba and City of Winnipeg



Project Location: Manitoba Capital Region, Province of Manitoba  
 Prepared by Evan Rodgers on 2015-09-24  
 111215850

Client/Project: Project: Regional Growth Strategy  
 Client: Partnership of the Manitoba Capital Region

Figure No. **Appendix I**

Title **City of Winnipeg Household Type**

G:\\_G\_S\_Projects\Folder\_111215850\_CapRegionGrowthStrategy\Maps\01-1\_Population\_WPG\_HouseholdType.mxd - Reviewed 2015-11-16 By: erodgers